

A30 Chiverton to Carland Cross TR010026

2.5 RIGHTS OF WAY AND ACCESS PLANS

Planning Act 2008

APFP Regulation 5(2)(k)
Infrastructure Planning (Applications: Prescribed
Forms and Procedure) Regulations 2009

Volume 2

August 2018

Infrastructure Planning

Planning Act 2008

**The Infrastructure Planning
(Applications: Prescribed Forms and
Procedure) Regulations 2009**

**A30 Chiverton to Carland Cross
Development Consent Order 2018**

2.5 RIGHTS OF WAY AND ACCESS PLANS

Regulation Number:	APFP Regulation 5(2)(k)
Planning Inspectorate Scheme Reference	TR010026
Application Document Reference	2.5
Author:	A30 Chiverton to Carland Cross Project Team, Highways England

Version	Date	Status of Version
C01	August 2018	Application Issue

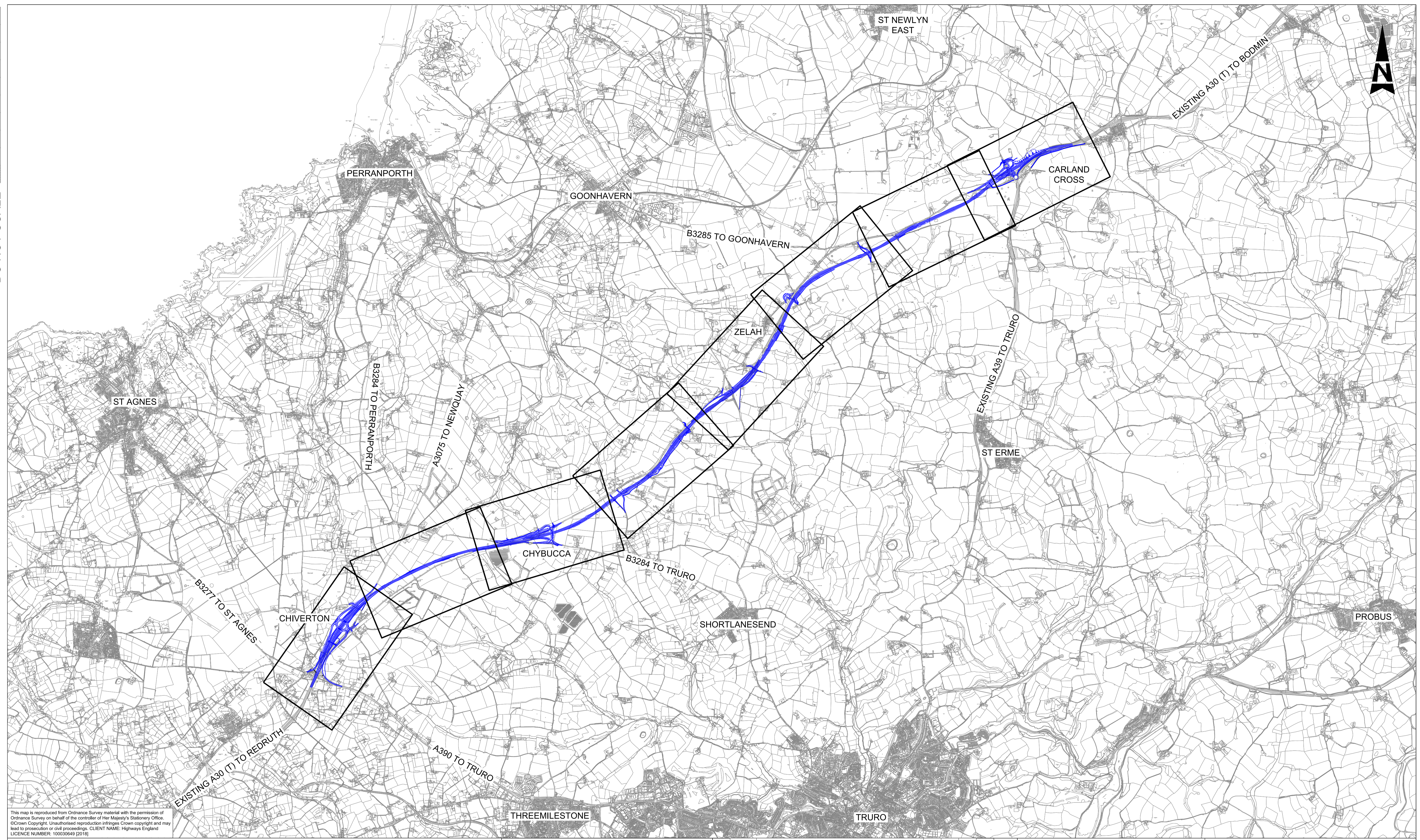
Contents

1. RIGHTS OF WAY AND ACCESS PLANS KEY PLAN
2. RIGHTS OF WAY AND ACCESS PLANS SHEET 1 OF 8
3. RIGHTS OF WAY AND ACCESS PLANS SHEET 2 OF 8
4. RIGHTS OF WAY AND ACCESS PLANS SHEET 3 OF 8
5. RIGHTS OF WAY AND ACCESS PLANS SHEET 4 OF 8
6. RIGHTS OF WAY AND ACCESS PLANS SHEET 5 OF 8
7. RIGHTS OF WAY AND ACCESS PLANS SHEET 6 OF 8
8. RIGHTS OF WAY AND ACCESS PLANS SHEET 7 OF 8
9. RIGHTS OF WAY AND ACCESS PLANS SHEET 8 OF 8

DO NOT SCALE

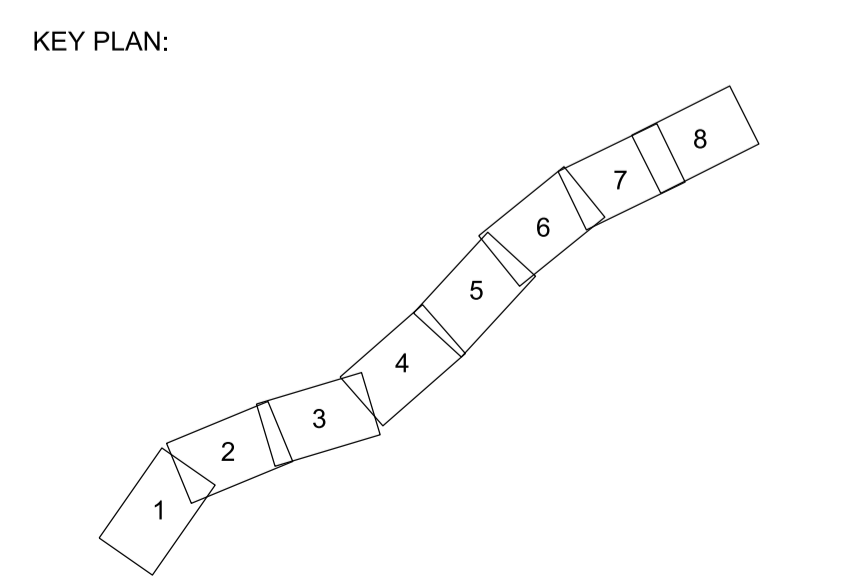
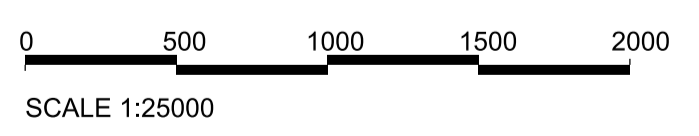
Millimetres

0 10 100



This map is reproduced from Ordnance Survey material with the permission of Ordnance Survey on behalf of the controller of Her Majesty's Stationery Office. © Crown Copyright. Unauthorised reproduction infringes Crown copyright and may lead to prosecution or civil proceedings. CLIENT NAME: Highways England LICENCE NUMBER: 100030649 (2018)

GENERAL NOTES:
 1. ALL DIMENSIONS ARE IN METRES UNLESS NOTED OTHERWISE.
 2. ONLY WRITTEN DIMENSIONS SHALL BE USED, DO NOT SCALE.
LEGEND:
 THE SCHEME (SHOWN FOR ILLUSTRATIVE PURPOSES)



Rev.	Date	Description	By	Chk'd	App'd	Auth'd
P01	22/08/18	DCO ISSUE	AJ	LP	RC	RC
P02	22/08/18	DCO ISSUE	AJ	LP	RC	SW
C01	22/08/18	DCO ISSUE	AJ	LP	RC	SW

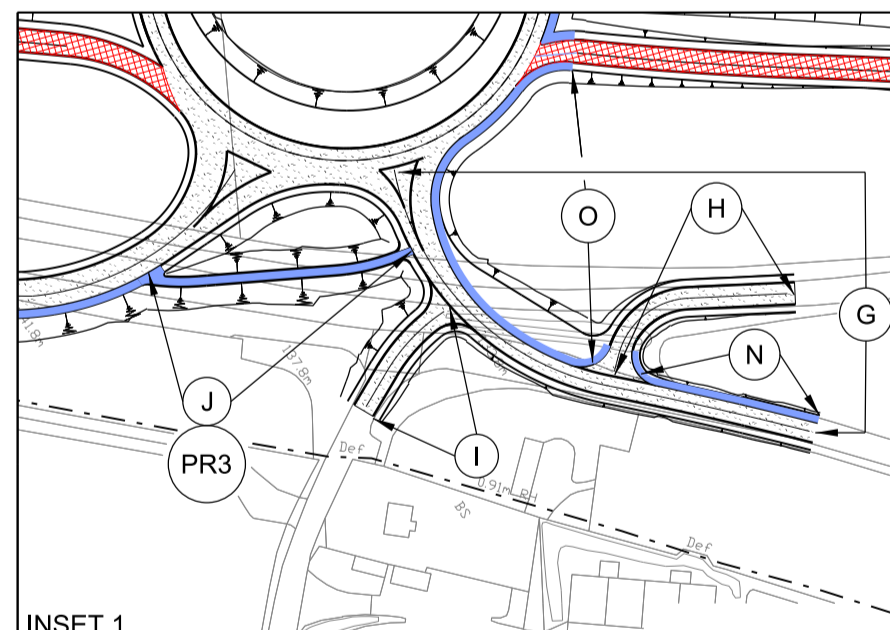
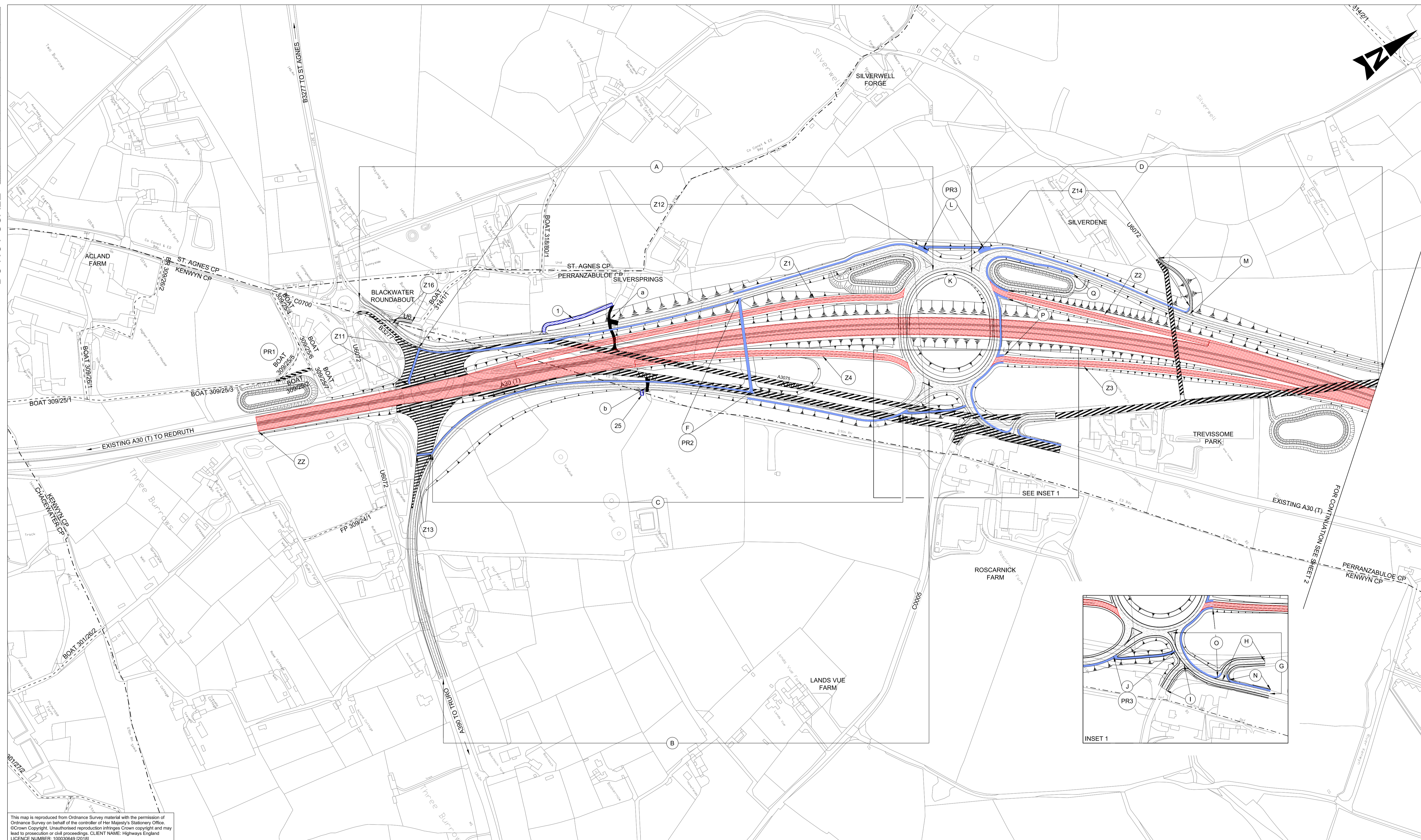
Suitability: A3
 Drawing Status: STAGE COMPLETED

Client:

Project Title: A30 CHIVERTON TO CARLAND CROSS					
Drawing Title: RIGHTS OF WAY AND ACCESS PLANS APFP REGULATIONS 5(2)(K) KEY PLAN					
Scale: N/A	By: AJ	Checked: LP	Approved: RC	Authorised: SW	
Original Size: A1	Date: 22/08/18	Date: 22/08/18	Date: 22/08/18	Date: 22/08/18	Date: 22/08/18
Drawing Number: HA551502 - SW	Originator: ARP	Volume: LSI	-DR - ZL - 000500		Revision: C01
Location	Type	Role	Number		

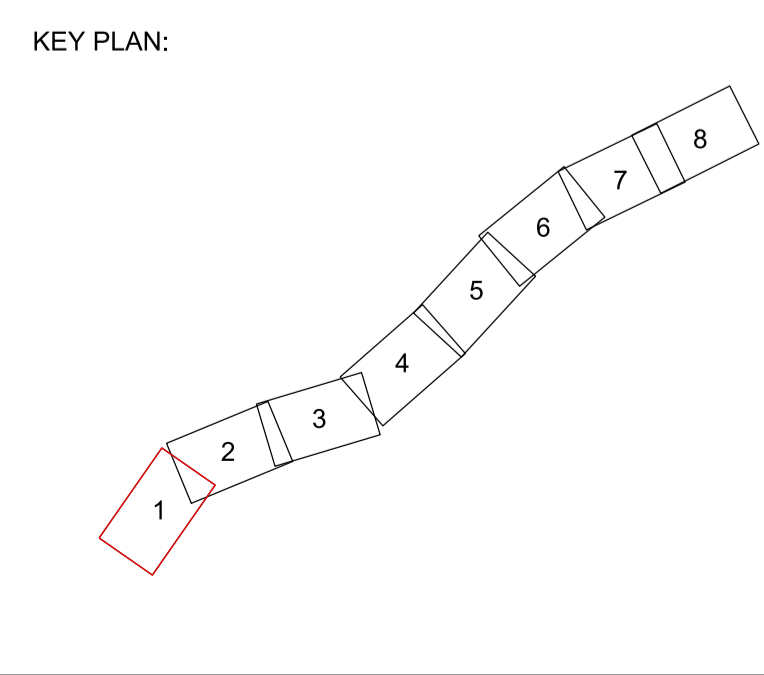
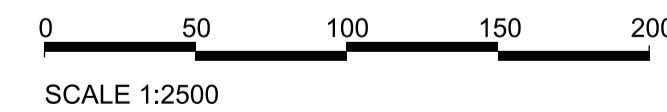
DO NOT SCALE

100
0 10
Millimetres



This map is reproduced from Ordnance Survey material with the permission of Ordnance Survey on behalf of the controller of Her Majesty's Stationery Office. © Crown Copyright. Unauthorised reproduction infringes Crown copyright and may lead to prosecution or civil proceedings. CLIENT NAME: Highways England LICENCE NUMBER: 100030649 (2018)

- GENERAL NOTES:
- ALL DIMENSIONS ARE IN METRES UNLESS NOTED OTHERWISE.
 - ONLY WRITTEN DIMENSIONS SHALL BE USED, DO NOT SCALE.
 - THESE PLANS SHOULD BE READ IN CONJUNCTION WITH OTHER PLANS AND APPLICATION DOCUMENTS IN PARTICULAR SCHEDULE 3 OF THE DEVELOPMENT CONSENT ORDER.
- LEGEND:
- EXISTING HIGHWAYS TO BE STOPPED UP
 - NEW AND IMPROVED HIGHWAY - TRUNK ROAD
 - NEW AND IMPROVED HIGHWAY - SIDE ROAD
 - NEW PRIVATE MEANS OF ACCESS
 - PRIVATE MEANS OF ACCESS TO BE STOPPED UP
 - THE SCHEME (SHOWN FOR ILLUSTRATIVE PURPOSES)
 - PUBLIC RIGHTS OF WAY
 - PARISH BOUNDARY
 - EXISTING PUBLIC RIGHT OF WAY
 - PRIVATE MEANS OF ACCESS TO BE STOPPED UP REFERENCE LABEL
 - NEW PRIVATE MEANS OF ACCESS REFERENCE LABEL
 - NEW HIGHWAY REFERENCE LABEL



Rev.	Date	Description	By	Chk'd	App'd	Auth'd
06/07/18		ISSUED FOR COMMENT	LP	LP	RC	—
06/07/18		ISSUED FOR COMMENT	ES	LP	RC	RC
02/08/18		FOR SIGN OFF	HJ	SW	MB	—
02/08/18		FOR SIGN OFF	HJ	SW	MB	SW
20/08/18		DCO ISSUE	HJ	LP	RC	—
22/08/18		P08	HJ	LP	RC	SW
22/08/18		DCO ISSUE	HJ	LP	RC	SW
24/08/18		DCO ISSUE	AJ	LP	DG	DG
24/08/18		DCO ISSUE	AJ	LP	DG	SW
C02	24/08/18	DCO ISSUE	AJ	LP	DG	SW

Suitability: A3
Drawing Status: STAGE COMPLETED

Client:

Project Title: A30 CHIVERTON TO CARLAND CROSS

Drawing Title: RIGHTS OF WAY AND ACCESS PLANS APFP REGULATIONS 5(2)(K) SHEET 1 OF 8

Scale	By	Checked	Approved	Authorised
1:2500	AJ	LP	DG	SW

Original Size	Date	Date	Date	Date
A1	24/08/18	24/08/18	24/08/18	24/08/18

Drawing Number: HA551502 - SW
HE PIN: SW
Originator: ARP
Volume: LSI
Number: -DR-ZL-000501

Location: C02

DO NOT SCALE

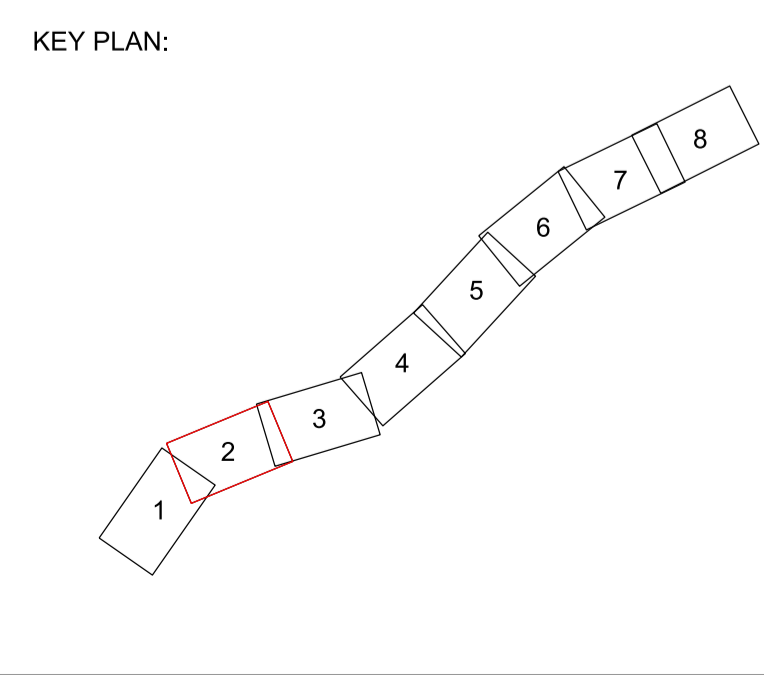
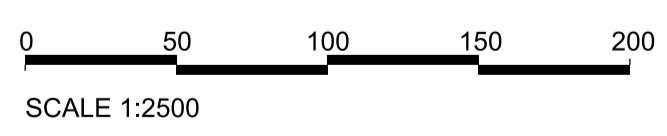
100
Millimetres

0 10



This map is reproduced from Ordnance Survey material with the permission of Ordnance Survey on behalf of the controller of Her Majesty's Stationery Office. © Crown Copyright. Unauthorised reproduction infringes Crown copyright and may lead to prosecution or civil proceedings. CLIENT NAME: Highways England LICENCE NUMBER: 100030649 (2018)

- GENERAL NOTES:**
1. ALL DIMENSIONS ARE IN METRES UNLESS NOTED OTHERWISE.
 2. ONLY WRITTEN DIMENSIONS SHALL BE USED, DO NOT SCALE.
 3. THESE PLANS SHOULD BE READ IN CONJUNCTION WITH OTHER PLANS AND APPLICATION DOCUMENTS IN PARTICULAR SCHEDULE 3 OF THE DEVELOPMENT CONSENT ORDER.
- LEGEND:**
- EXISTING HIGHWAYS TO BE STOPPED UP
 - NEW AND IMPROVED HIGHWAY - TRUNK ROAD
 - NEW AND IMPROVED HIGHWAY - SIDE ROAD
 - NEW PRIVATE MEANS OF ACCESS
 - PRIVATE MEANS OF ACCESS TO BE STOPPED UP
 - THE SCHEME (SHOWN FOR ILLUSTRATIVE PURPOSES)
 - PUBLIC RIGHTS OF WAY
 - PARISH BOUNDARY
 - EXISTING PUBLIC RIGHT OF WAY
 - PRIVATE MEANS OF ACCESS TO BE STOPPED UP REFERENCE LABEL
 - NEW PRIVATE MEANS OF ACCESS REFERENCE LABEL
 - NEW HIGHWAY REFERENCE LABEL



Rev.	Date	Description	By	Chk'd	App'd	Auth'd
P03	06/07/18	ISSUED FOR COMMENT	LP	LP	RC	—
P04	06/07/18	ISSUED FOR COMMENT	ES	LP	RC	RC
P05	02/08/18	FOR SIGN OFF	HJ	SW	MB	—
P06	02/08/18	FOR SIGN OFF	HJ	SW	MB	SW
P07	20/08/18	DCO ISSUE	HJ	LP	RC	—
P08	22/08/18	P08	HJ	LP	RC	SW
C01	22/08/18	DCO ISSUE	HJ	LP	RC	SW
P09	24/08/18	DCO ISSUE	AJ	LP	DG	DG
P10	24/08/18	DCO ISSUE	AJ	LP	DG	SW
C02	24/08/18	DCO ISSUE	AJ	LP	DG	SW

Suitability: **A3** Drawing Status: **STAGE COMPLETED**

Client:

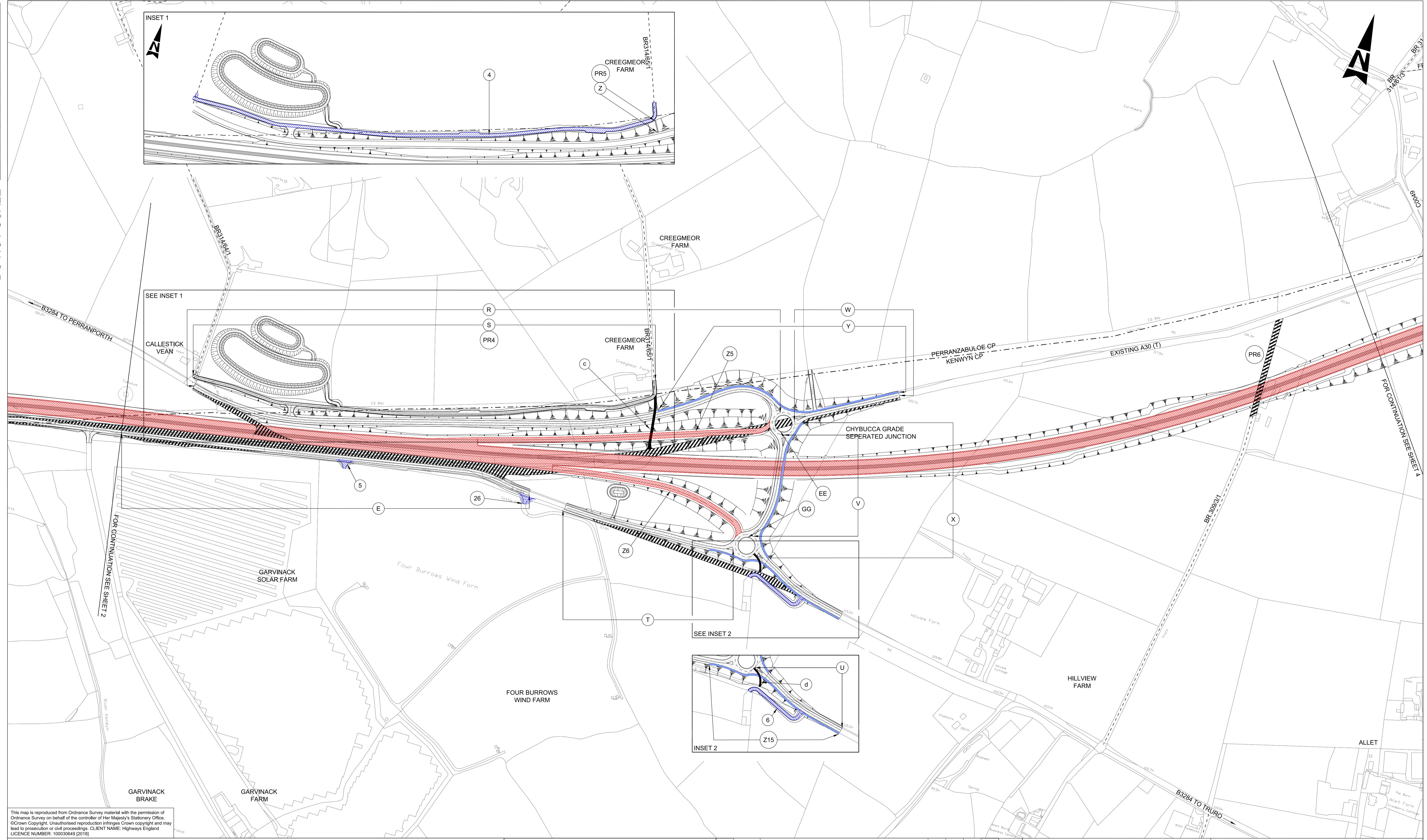
Project Title: A30 CHIVERTON TO CARLAND CROSS					
Drawing Title: RIGHTS OF WAY AND ACCESS PLANS APFP REGULATIONS 5(2)(K) SHEET 2 OF 8					
Scale: 1:2500	By: AJ	Checked: LP	Approved: DG	Authorised: SW	
Original Size: A1	Date: 24/08/18	Date: 24/08/18	Date: 24/08/18	Date: 24/08/18	Date: 24/08/18
Drawing Number: HA551502 - SW	Originator: ARP	Volume: LSI	Revision: C02		Number: -DR-ZL-000502
Location	Type	Role	Number		

DO NOT SCALE

Millimetres

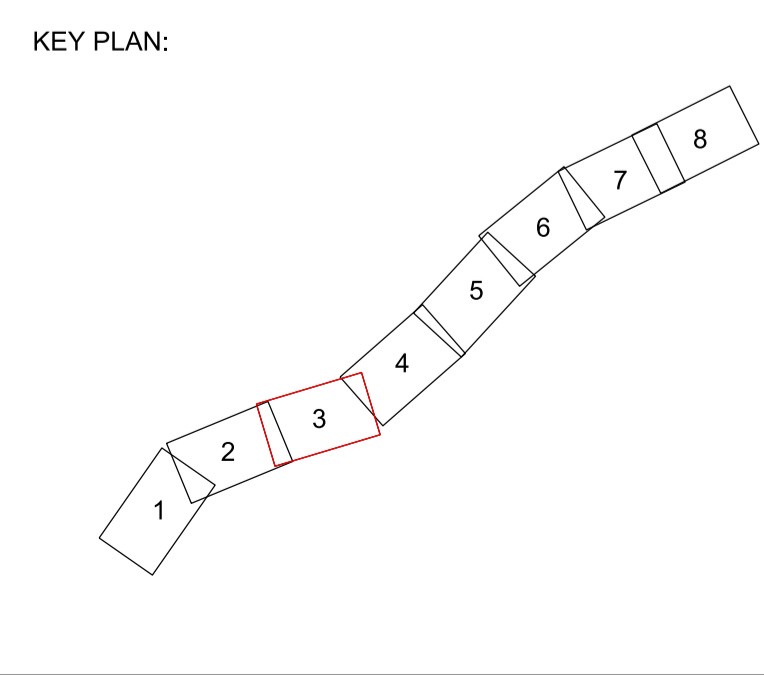
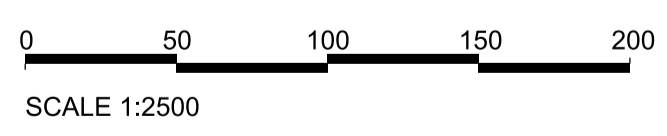
0 10

100



This map is reproduced from Ordnance Survey material with the permission of Ordnance Survey on behalf of the controller of Her Majesty's Stationary Office. © Crown Copyright. Unauthorised reproduction infringes Crown copyright and may lead to prosecution or civil proceedings. CLIENT NAME: Highways England LICENCE NUMBER: 100030649 (2018)

- GENERAL NOTES:**
- ALL DIMENSIONS ARE IN METRES UNLESS NOTED OTHERWISE.
 - ONLY WRITTEN DIMENSIONS SHALL BE USED, DO NOT SCALE.
 - THESE PLANS SHOULD BE READ IN CONJUNCTION WITH OTHER PLANS AND APPLICATION DOCUMENTS IN PARTICULAR SCHEDULE 3 OF THE DEVELOPMENT CONSENT ORDER.
- LEGEND:**
- EXISTING HIGHWAYS TO BE STOPPED UP
 - NEW AND IMPROVED HIGHWAY - TRUNK ROAD
 - NEW AND IMPROVED HIGHWAY - SIDE ROAD
 - NEW PRIVATE MEANS OF ACCESS
 - PRIVATE MEANS OF ACCESS TO BE STOPPED UP
 - THE SCHEME (SHOWN FOR ILLUSTRATIVE PURPOSES)
 - PUBLIC RIGHTS OF WAY
 - PARISH BOUNDARY
 - EXISTING PUBLIC RIGHT OF WAY
 - PRIVATE MEANS OF ACCESS TO BE STOPPED UP REFERENCE LABEL
 - NEW PRIVATE MEANS OF ACCESS REFERENCE LABEL
 - NEW HIGHWAY REFERENCE LABEL



Rev.	Date	Description	By	Chk'd	App'd	Auth'd
P03	06/07/18	ISSUED FOR COMMENT	LP	LP	RC	—
P04	06/07/18	ISSUED FOR COMMENT	ES	LP	RC	RC
P05	02/08/18	FOR SIGN OFF	HJ	SW	MB	—
P06	02/08/18	FOR SIGN OFF	HJ	SW	MB	SW
P07	20/08/18	DCO ISSUE	HJ	LP	RC	—
P08	22/08/18	P08	HJ	LP	RC	SW
C01	22/08/18	DCO ISSUE	HJ	LP	RC	SW
P09	24/08/18	DCO ISSUE	AJ	LP	DG	DG
P10	24/08/18	DCO ISSUE	AJ	LP	DG	SW
C02	24/08/18	DCO ISSUE	AJ	LP	DG	SW

Client

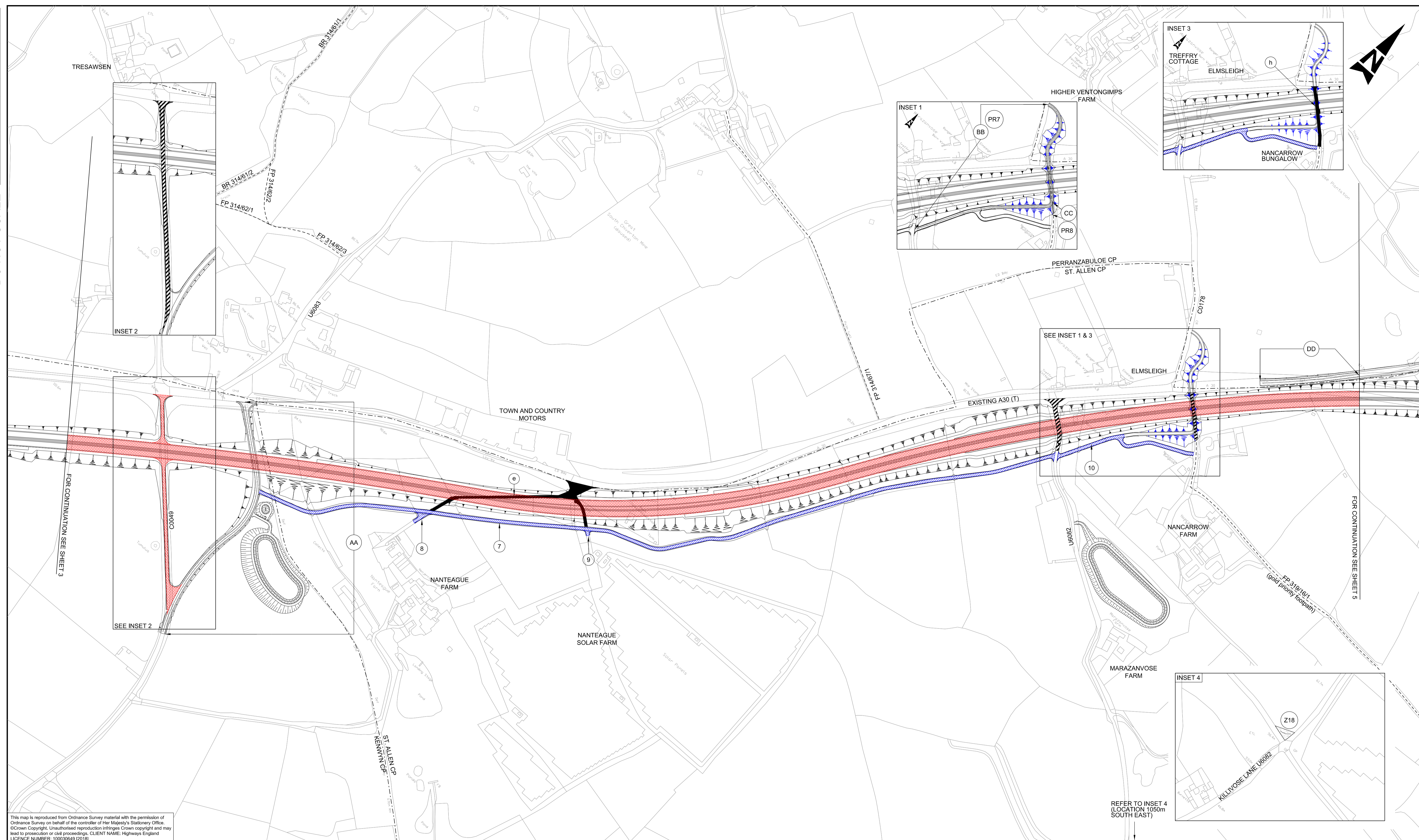
highways england

European Union
European Regional Development Fund

Project Title A30 CHIVERTON TO CARLAND CROSS					
Drawing Title RIGHTS OF WAY AND ACCESS PLANS APFP REGULATIONS 5(2)(K) SHEET 3 OF 8					
Scale 1:2500	By AJ	Checked LP	Approved DG	Authorised SW	
Original Size A1	Date 24/08/18	Date 24/08/18	Date 24/08/18	Date 24/08/18	Date 24/08/18
Drawing Number HE PIN HA551502 - SW	Originator ARP	Volume LSI	-DR - ZL - 000503		C02
Location	Type	Role	Number		

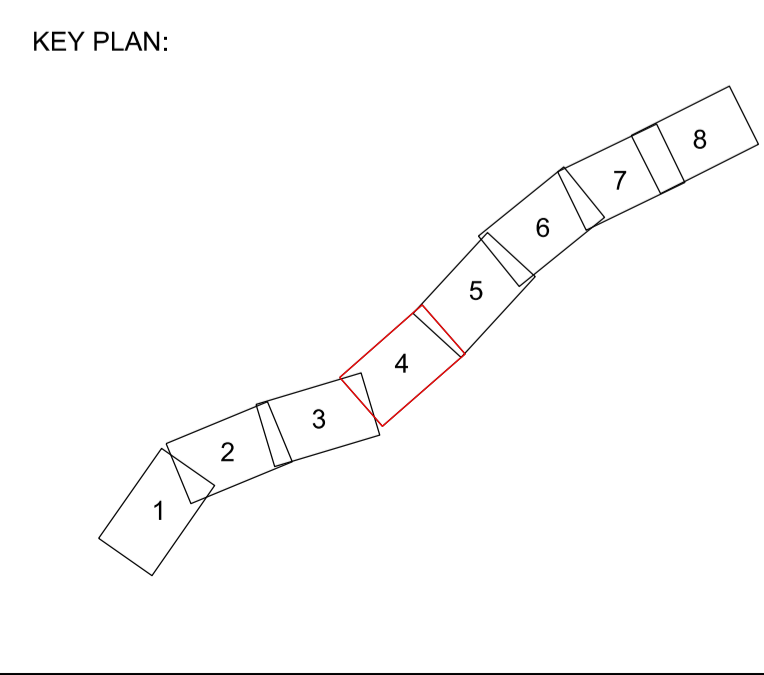
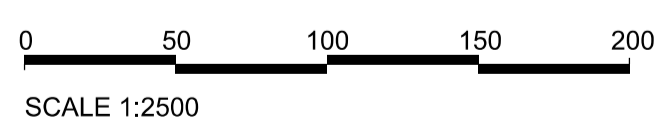
DO NOT SCALE

100
0 10
Millimetres



This map is reproduced from Ordnance Survey material with the permission of Ordnance Survey on behalf of the controller of Her Majesty's Stationery Office. © Crown Copyright. Unauthorised reproduction infringes Crown copyright and may lead to prosecution or civil proceedings. CLIENT NAME: Highways England LICENCE NUMBER: 100030649 (2018)

- GENERAL NOTES:**
- ALL DIMENSIONS ARE IN METRES UNLESS NOTED OTHERWISE.
 - ONLY WRITTEN DIMENSIONS SHALL BE USED, DO NOT SCALE.
 - THESE PLANS SHOULD BE READ IN CONJUNCTION WITH OTHER PLANS AND APPLICATION DOCUMENTS IN PARTICULAR SCHEDULE 3 OF THE DEVELOPMENT CONSENT ORDER.
- LEGEND:**
- EXISTING HIGHWAYS TO BE STOPPED UP
 - NEW AND IMPROVED HIGHWAY - TRUNK ROAD
 - NEW AND IMPROVED HIGHWAY - SIDE ROAD
 - NEW PRIVATE MEANS OF ACCESS
 - PRIVATE MEANS OF ACCESS TO BE STOPPED UP
 - THE SCHEME (SHOWN FOR ILLUSTRATIVE PURPOSES)
 - PUBLIC RIGHTS OF WAY
 - PARISH BOUNDARY
 - EXISTING PUBLIC RIGHT OF WAY
 - PRIVATE MEANS OF ACCESS TO BE STOPPED UP REFERENCE LABEL
 - NEW PRIVATE MEANS OF ACCESS REFERENCE LABEL
 - NEW HIGHWAY REFERENCE LABEL



Rev.	Date	Description	By	Chk'd	App'd	Auth'd
P03	06/07/18	ISSUED FOR COMMENT	LP	LP	RC	—
P04	06/07/18	ISSUED FOR COMMENT	ES	LP	RC	RC
P05	02/08/18	FOR SIGN OFF	HJ	SW	MB	—
P06	02/08/18	FOR SIGN OFF	HJ	SW	MB	SW
P07	20/08/18	DCO ISSUE	HJ	LP	RC	—
P08	22/08/18	P08	HJ	LP	RC	SW
C01	22/08/18	DCO ISSUE	HJ	LP	RC	SW
P09	24/08/18	DCO ISSUE	AJ	LP	DG	DG
P10	24/08/18	DCO ISSUE	AJ	LP	DG	SW
C02	24/08/18	DCO ISSUE	AJ	LP	DG	SW


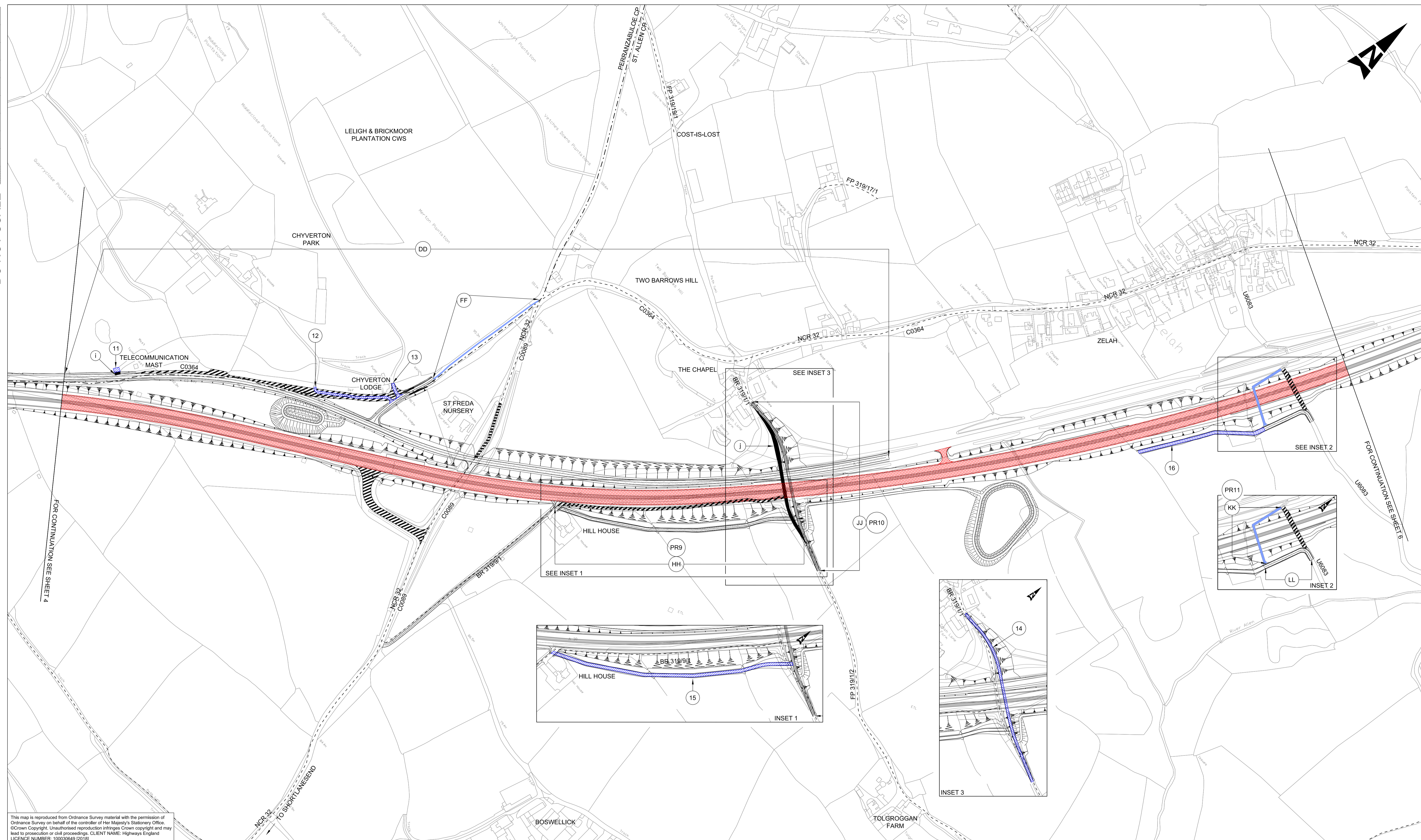
Suitability Drawing Status
A3 STAGE COMPLETED

Client

Project Title					
A30 CHIVERTON TO CARLAND CROSS					
Drawing Title					
RIGHTS OF WAY AND ACCESS PLANS APFP REGULATIONS 5(2)(K) SHEET 4 OF 8					
Scale	By	Checked	Approved	Authorised	
1:2500	AJ	LP	DG	SW	
Original Size	Date	Date	Date	Date	Date
A1	24/08/18	24/08/18	24/08/18	24/08/18	24/08/18
Drawing Number	HE PIN	Originator	Volume	Revision	
HA551502 - SW	—	ARP - DR - ZL	LSI - 000504	C02	
Location	Type	Role	Number		

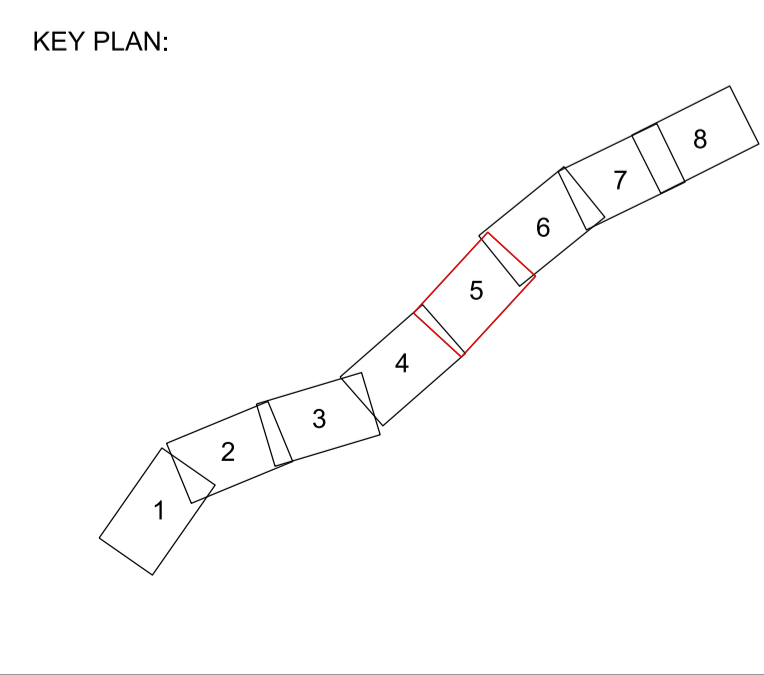
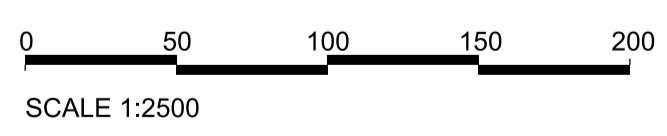
DO NOT SCALE

100
0 10
Millimetres



This map is reproduced from Ordnance Survey material with the permission of Ordnance Survey on behalf of the controller of Her Majesty's Stationery Office. © Crown Copyright. Unauthorised reproduction infringes Crown copyright and may lead to prosecution or civil proceedings. CLIENT NAME: Highways England LICENCE NUMBER: 100030649 (2018)

- GENERAL NOTES:**
- ALL DIMENSIONS ARE IN METRES UNLESS NOTED OTHERWISE.
 - ONLY WRITTEN DIMENSIONS SHALL BE USED, DO NOT SCALE.
 - THESE PLANS SHOULD BE READ IN CONJUNCTION WITH OTHER PLANS AND APPLICATION DOCUMENTS IN PARTICULAR SCHEDULE 3 OF THE DEVELOPMENT CONSENT ORDER.
- LEGEND:**
- EXISTING HIGHWAYS TO BE STOPPED UP
 - NEW AND IMPROVED HIGHWAY - TRUNK ROAD
 - NEW AND IMPROVED HIGHWAY - SIDE ROAD
 - NEW PRIVATE MEANS OF ACCESS
 - PRIVATE MEANS OF ACCESS TO BE STOPPED UP
 - THE SCHEME (SHOWN FOR ILLUSTRATIVE PURPOSES)
 - PUBLIC RIGHTS OF WAY
 - PARISH BOUNDARY
 - EXISTING PUBLIC RIGHT OF WAY
 - PRIVATE MEANS OF ACCESS TO BE STOPPED UP REFERENCE LABEL
 - NEW PRIVATE MEANS OF ACCESS REFERENCE LABEL
 - NEW HIGHWAY REFERENCE LABEL



Rev.	Date	Description	By	Chk'd	App'd	Auth'd
P03	06/07/18	ISSUED FOR COMMENT	LP	LP	RC	—
P04	06/07/18	ISSUED FOR COMMENT	ES	LP	RC	RC
P05	02/08/18	FOR SIGN OFF	HJ	SW	MB	—
P06	02/08/18	FOR SIGN OFF	HJ	SW	MB	SW
P07	20/08/18	DCO ISSUE	HJ	LP	RC	—
P08	22/08/18	P08	HJ	LP	RC	SW
C01	22/08/18	DCO ISSUE	HJ	LP	RC	SW
P09	24/08/18	DCO ISSUE	AJ	LP	DG	DG
P10	24/08/18	DCO ISSUE	AJ	LP	DG	SW
C02	24/08/18	DCO ISSUE	AJ	LP	DG	SW

Suitability: **A3** | Drawing Status: **STAGE COMPLETED**

Client:


Project Title: A30 CHIVERTON TO CARLAND CROSS					
Drawing Title: RIGHTS OF WAY AND ACCESS PLANS APFP REGULATIONS 5(2)(K) SHEET 5 OF 8					
Scale: 1:2500	By: AJ	Checked: LP	Approved: DG	Authorised: SW	
Original Size: A1	Date: 24/08/18	Date: 24/08/18	Date: 24/08/18	Date: 24/08/18	Date: 24/08/18
Drawing Number: HA551502 - SW	Originator: ARP	Volume: LSI	-DR - ZL - 000505		Revision: C02
Location	Type	Role	Number		

DO NOT SCALE

Millimetres

0 10

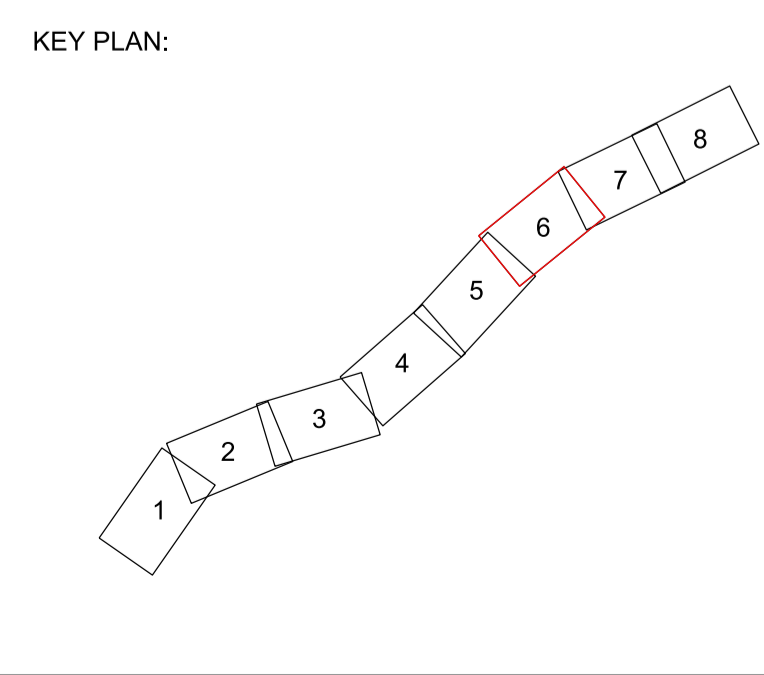
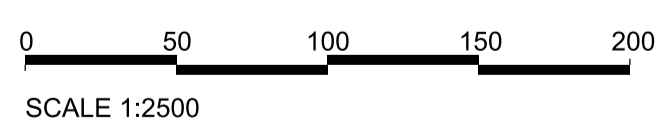
100



This map is reproduced from Ordnance Survey material with the permission of Ordnance Survey on behalf of the controller of Her Majesty's Stationery Office. © Crown Copyright. Unauthorised reproduction infringes Crown copyright and may lead to prosecution or civil proceedings. CLIENT NAME: Highways England LICENCE NUMBER: 100030649 (2018)

- GENERAL NOTES:**
- ALL DIMENSIONS ARE IN METRES UNLESS NOTED OTHERWISE.
 - ONLY WRITTEN DIMENSIONS SHALL BE USED, DO NOT SCALE.
 - THESE PLANS SHOULD BE READ IN CONJUNCTION WITH OTHER PLANS AND APPLICATION DOCUMENTS IN PARTICULAR SCHEDULE 3 OF THE DEVELOPMENT CONSENT ORDER.

- LEGEND:**
- EXISTING HIGHWAYS TO BE STOPPED UP
 - NEW AND IMPROVED HIGHWAY - TRUNK ROAD
 - NEW AND IMPROVED HIGHWAY - SIDE ROAD
 - NEW PRIVATE MEANS OF ACCESS
 - PRIVATE MEANS OF ACCESS TO BE STOPPED UP
 - THE SCHEME (SHOWN FOR ILLUSTRATIVE PURPOSES)
 - PUBLIC RIGHTS OF WAY
 - PARISH BOUNDARY
 - EXISTING PUBLIC RIGHT OF WAY
 - PRIVATE MEANS OF ACCESS TO BE STOPPED UP REFERENCE LABEL
 - NEW PRIVATE MEANS OF ACCESS REFERENCE LABEL
 - NEW HIGHWAY REFERENCE LABEL



Rev.	Date	Description	By	Chk'd	App'd	Auth'd
P03	06/07/18	ISSUED FOR COMMENT	LP	LP	RC	—
P04	06/07/18	ISSUED FOR COMMENT	ES	LP	RC	RC
P05	02/08/18	FOR SIGN OFF	HJ	SW	MB	—
P06	02/08/18	FOR SIGN OFF	HJ	SW	MB	SW
P07	20/08/18	DCO ISSUE	HJ	LP	RC	—
P08	22/08/18	P08	HJ	LP	RC	SW
C01	22/08/18	DCO ISSUE	HJ	LP	RC	SW
P09	24/08/18	DCO ISSUE	AJ	LP	DG	DG
P10	24/08/18	DCO ISSUE	AJ	LP	DG	SW
C02	24/08/18	DCO ISSUE	AJ	LP	DG	SW


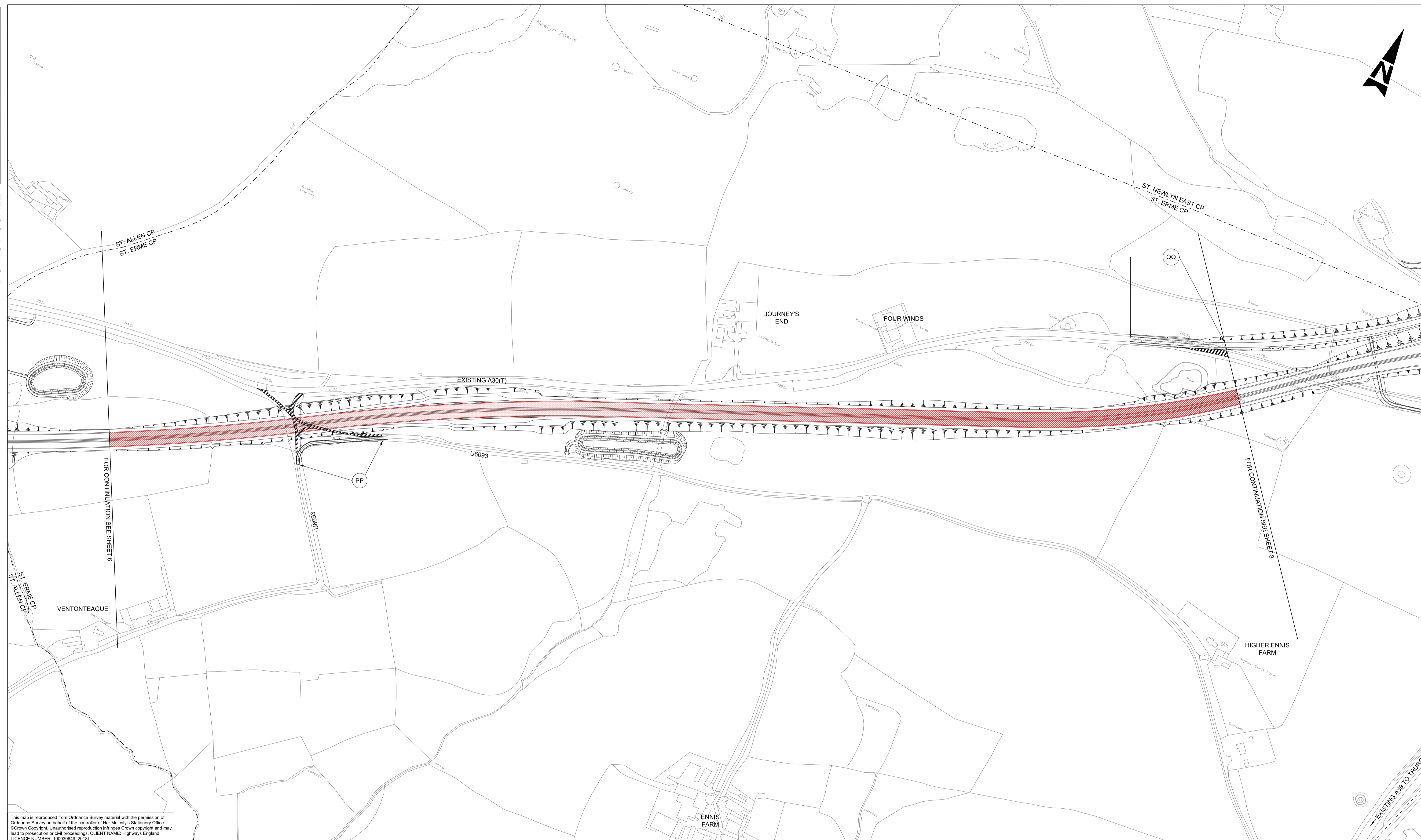
Suitability	A3	Drawing Status	STAGE COMPLETED
Client			

Project Title						A30 CHIVERTON TO CARLAND CROSS					
Drawing Title						RIGHTS OF WAY AND ACCESS PLANS APFP REGULATIONS 5(2)(K) SHEET 6 OF 8					
Scale	1:2500	By	AJ	Checked	LP	Approved	DG	Authorised	SW		
Original Size	A1	Date	24/08/18	Date	24/08/18	Date	24/08/18	Date	24/08/18		
Drawing Number	HA551502 - SW	Originator	ARP	Volume	LSI	Revision	C02				
Location		Type	-DR - ZL	Role	-000506	Number					

DO NOT SCALE

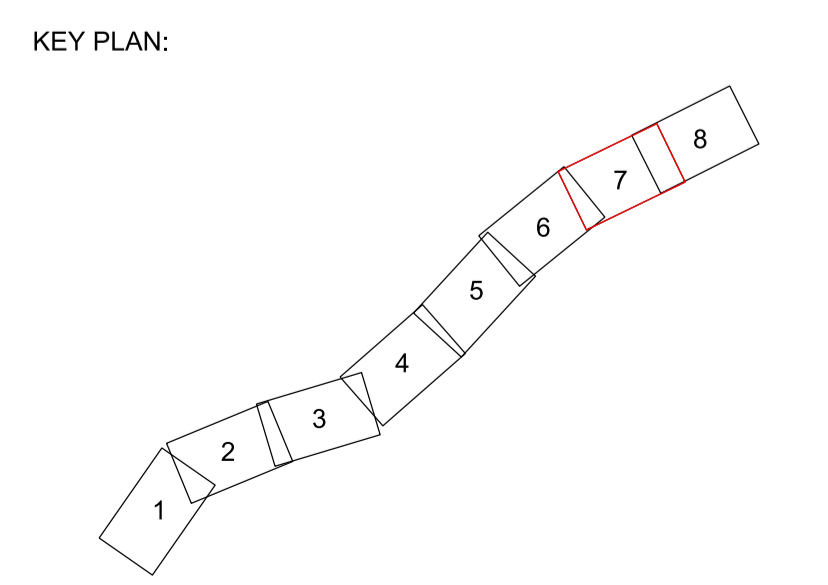
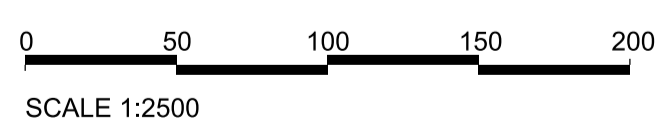
Millimetres

0 10 100



This map is reproduced from Ordnance Survey material with the permission of Ordnance Survey on behalf of the controller of Her Majesty's Stationery Office. © Crown Copyright. Unauthorised reproduction infringes Crown copyright and may lead to prosecution or civil proceedings. CLIENT NAME: Highways England LICENCE NUMBER: 100030649 (2018)

- GENERAL NOTES:**
- ALL DIMENSIONS ARE IN METRES UNLESS NOTED OTHERWISE.
 - ONLY WRITTEN DIMENSIONS SHALL BE USED, DO NOT SCALE.
 - THESE PLANS SHOULD BE READ IN CONJUNCTION WITH OTHER PLANS AND APPLICATION DOCUMENTS IN PARTICULAR SCHEDULE 3 OF THE DEVELOPMENT CONSENT ORDER.
- LEGEND:**
- EXISTING HIGHWAYS TO BE STOPPED UP
 - NEW AND IMPROVED HIGHWAY - TRUNK ROAD
 - NEW AND IMPROVED HIGHWAY - SIDE ROAD
 - NEW PRIVATE MEANS OF ACCESS
 - PRIVATE MEANS OF ACCESS TO BE STOPPED UP
 - THE SCHEME (SHOWN FOR ILLUSTRATIVE PURPOSES)
 - PUBLIC RIGHTS OF WAY
 - PARISH BOUNDARY
 - EXISTING PUBLIC RIGHT OF WAY
 - PRIVATE MEANS OF ACCESS TO BE STOPPED UP REFERENCE LABEL
 - NEW PRIVATE MEANS OF ACCESS REFERENCE LABEL
 - NEW HIGHWAY REFERENCE LABEL



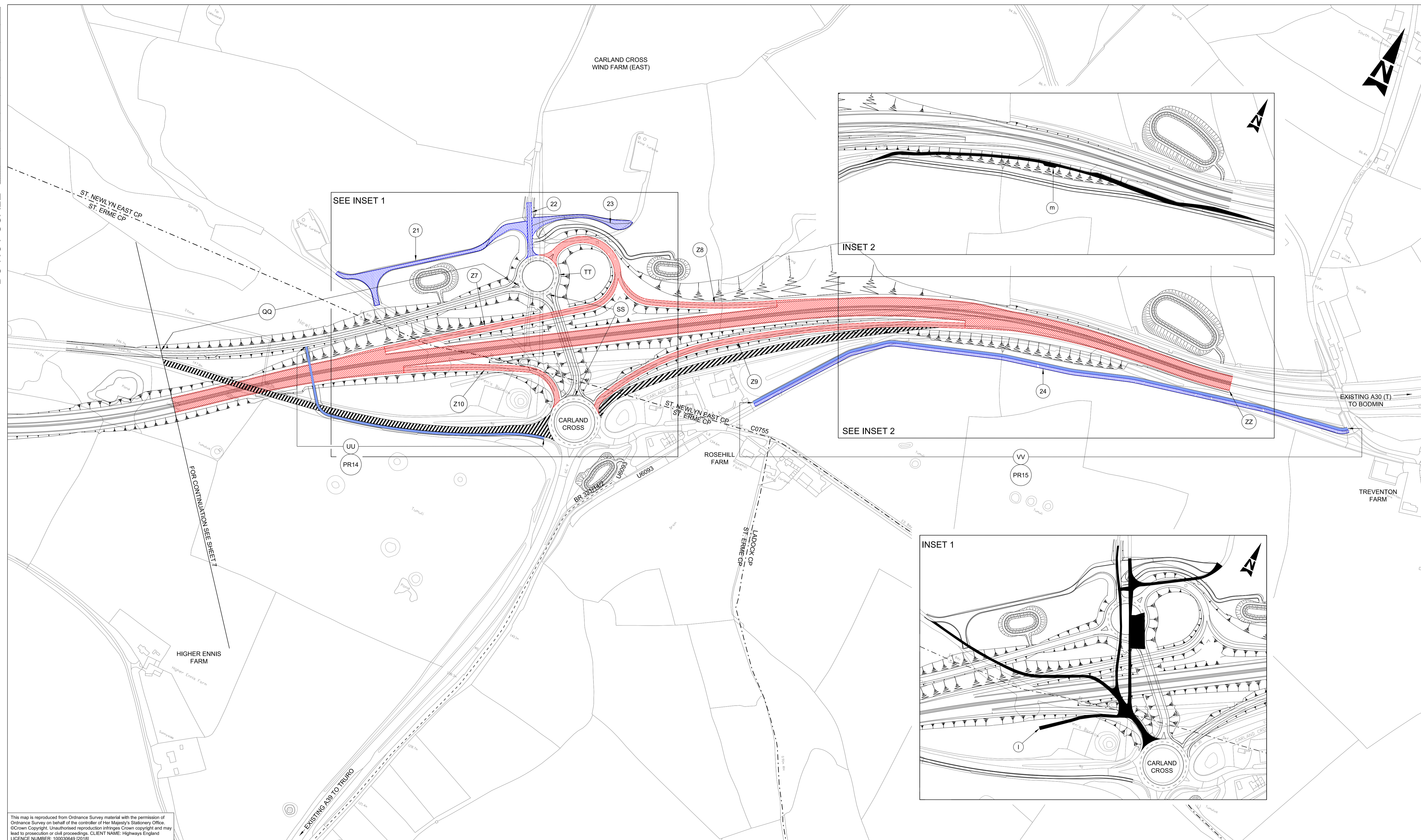
Rev.	Date	Description	By	Chk'd	App'd	Auth'd
P03	06/07/18	ISSUED FOR COMMENT	LP	LP	RC	—
P04	06/07/18	ISSUED FOR COMMENT	ES	LP	RC	RC
P05	02/08/18	FOR SIGN OFF	HJ	SW	MB	—
P06	02/08/18	FOR SIGN OFF	HJ	SW	MB	SW
P07	20/08/18	DCO ISSUE	HJ	LP	RC	—
P08	22/08/18	P08	HJ	LP	RC	SW
C01	22/08/18	DCO ISSUE	HJ	LP	RC	SW
P09	24/08/18	DCO ISSUE	AJ	LP	DG	DG
P10	24/08/18	DCO ISSUE	AJ	LP	DG	SW
C02	24/08/18	DCO ISSUE	AJ	LP	DG	SW

Suitability	A3	Drawing Status	STAGE COMPLETED
Client			

Project Title						A30 CHIVERTON TO CARLAND CROSS					
Drawing Title						RIGHTS OF WAY AND ACCESS PLANS APFP REGULATIONS 5(2)(K) SHEET 7 OF 8					
Scale	1:2500	By	AJ	Checked	LP	Approved	DG	Authorised	SW		
Original Size	A1	Date	24/08/18	Date	24/08/18	Date	24/08/18	Date	24/08/18		
Drawing Number	HA551502 - SW	Originator	ARP	Volume	LSI	-DR - ZL - 000507		C02			
Location		Type		Role		Number					

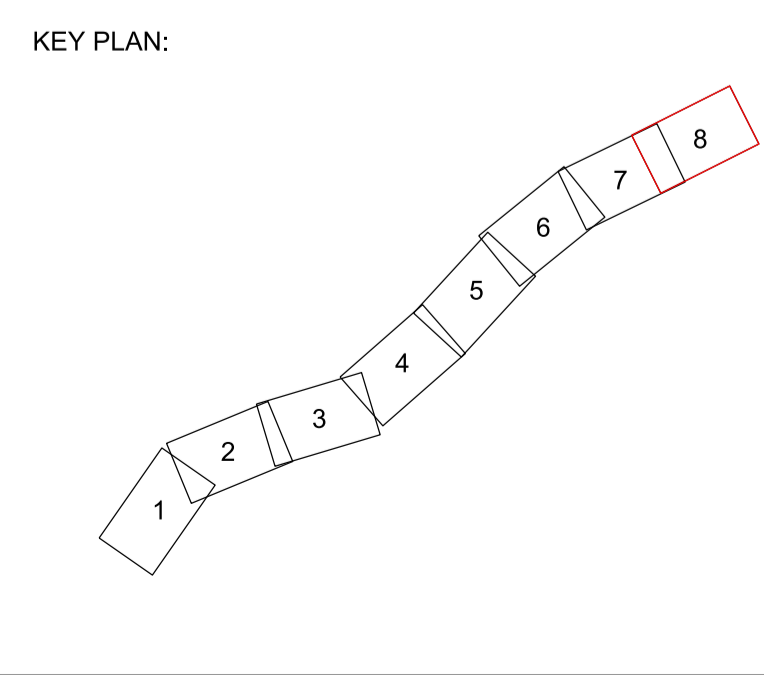
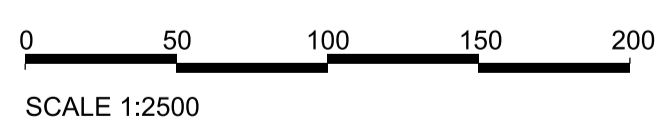
DO NOT SCALE

Millimetres
0 10 100



This map is reproduced from Ordnance Survey material with the permission of Ordnance Survey on behalf of the controller of Her Majesty's Stationery Office. © Crown Copyright. Unauthorised reproduction infringes Crown copyright and may lead to prosecution or civil proceedings. CLIENT NAME: Highways England LICENCE NUMBER: 100030649 (2018)

- GENERAL NOTES:**
- ALL DIMENSIONS ARE IN METRES UNLESS NOTED OTHERWISE.
 - ONLY WRITTEN DIMENSIONS SHALL BE USED. DO NOT SCALE.
 - THESE PLANS SHOULD BE READ IN CONJUNCTION WITH OTHER PLANS AND APPLICATION DOCUMENTS IN PARTICULAR SCHEDULE 3 OF THE DEVELOPMENT CONSENT ORDER.
- LEGEND:**
- EXISTING HIGHWAYS TO BE STOPPED UP
 - NEW AND IMPROVED HIGHWAY - TRUNK ROAD
 - NEW AND IMPROVED HIGHWAY - SIDE ROAD
 - NEW PRIVATE MEANS OF ACCESS
 - PRIVATE MEANS OF ACCESS TO BE STOPPED UP
 - THE SCHEME (SHOWN FOR ILLUSTRATIVE PURPOSES)
 - PUBLIC RIGHTS OF WAY
 - PARISH BOUNDARY
 - EXISTING PUBLIC RIGHT OF WAY
 - PRIVATE MEANS OF ACCESS TO BE STOPPED UP REFERENCE LABEL
 - NEW PRIVATE MEANS OF ACCESS REFERENCE LABEL
 - NEW HIGHWAY REFERENCE LABEL



Rev.	Date	Description	By	Chk'd	App'd	Auth'd
P06	02/08/18	FOR SIGN OFF	SW	SW	MB	SW
P07	20/08/18	DCO ISSUE	HJ	LP	RC	—
P08	22/08/18	DCO ISSUE	HJ	LP	RC	SW
C01	22/08/18	DCO ISSUE	HJ	LP	RC	SW
P09	22/08/18	DCO ISSUE	HJ	LP	RC	—
P10	22/08/18	P10	HJ	LP	RC	SW
C02	22/08/18	DCO ISSUE	HJ	LP	RC	SW
P11	24/08/18	DCO ISSUE	AJ	LP	DG	DG
P12	24/08/18	DCO ISSUE	AJ	LP	DG	SW
C03	24/08/18	DCO ISSUE	AJ	LP	DG	SW

Suitability	Drawing Status
A3	STAGE COMPLETED

Client

Project Title					
A30 CHIVERTON TO CARLAND CROSS					
Drawing Title					
RIGHTS OF WAY AND ACCESS PLANS APFP REGULATIONS 5(2)(K) SHEET 8 OF 8					
Scale	By	Checked	Approved	Authorised	
1:2500	AJ	LP	DG	SW	
Original Size	Date	Date	Date	Date	Date
A1	24/08/18	24/08/18	24/08/18	24/08/18	24/08/18
Drawing Number	HE PIN	Originator	Volume	Revision	
HA551502	SW	ARP	LSI	C03	
		-DR-ZL-000508			
Location		Type	Role	Number	

If you need help accessing this or any other Highways England information, please call **0300 123 5000** and we will help you.